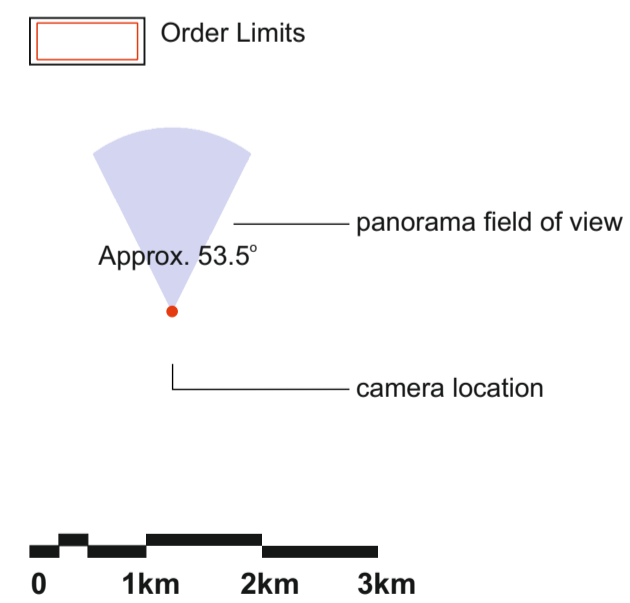
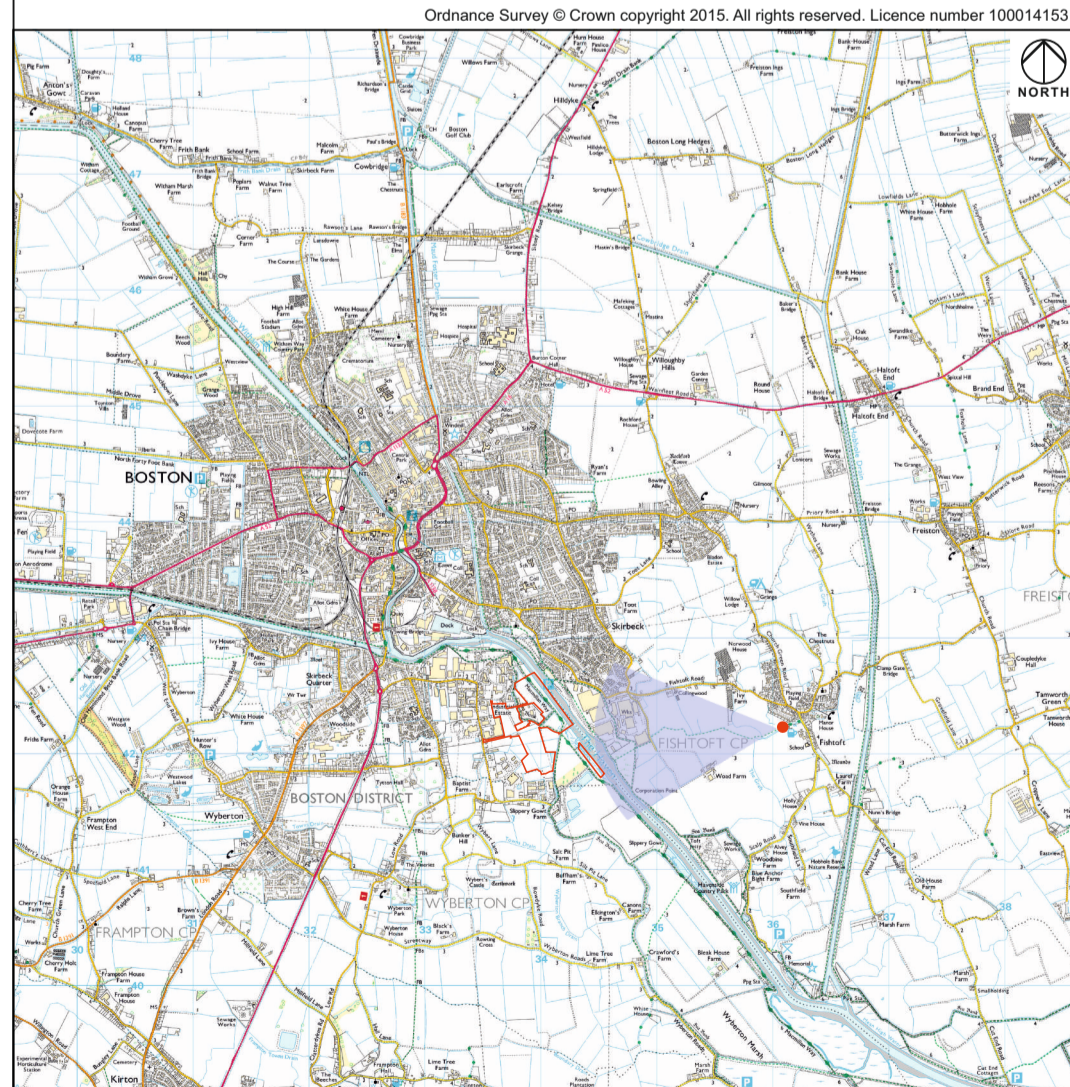




View 7: Looking north west from the junction of Footpaths Fish/13/2, Fish/13/5 and Fish/13/7 on the north bank of The Haven



View 7
Existing View

Notes
Print at A1
View flat at a comfortable arm's length

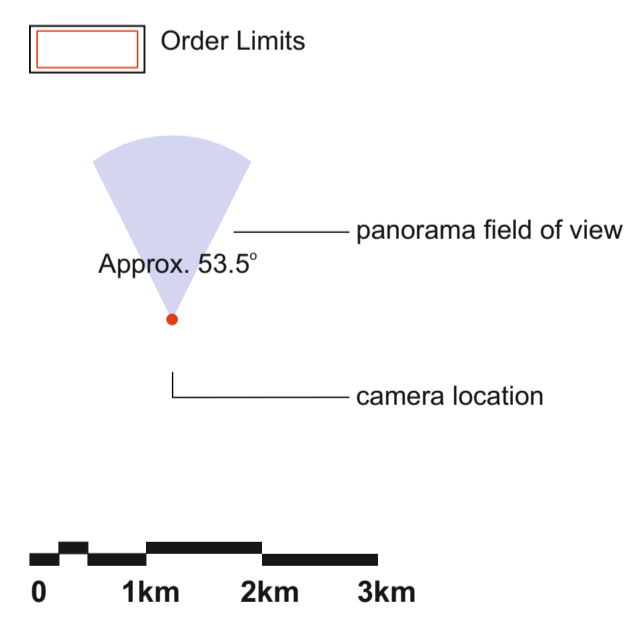
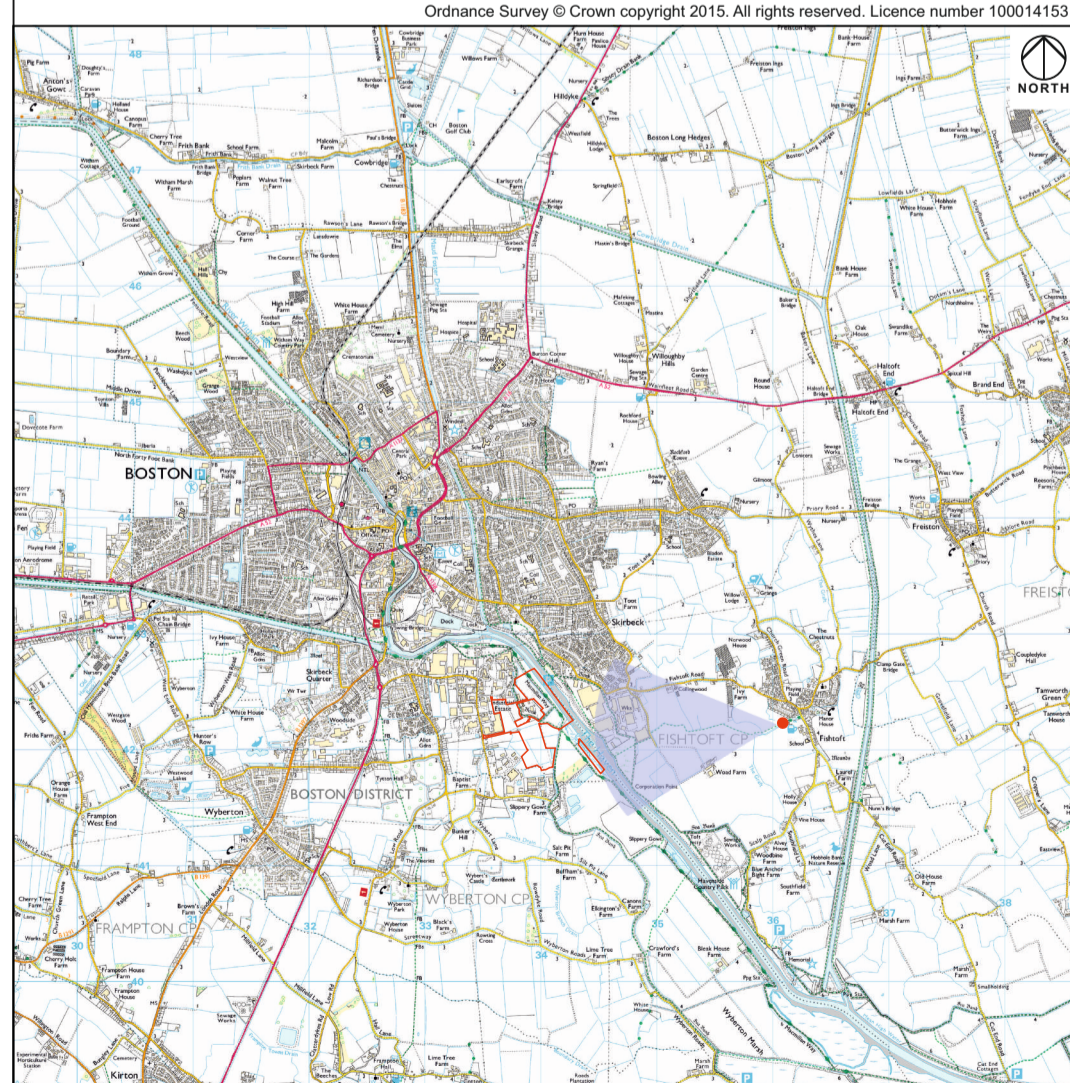
Grid reference: E534628, N341961
Elevation: 9m AOD
Direction of centre of view: 278°
Field of view: 53.5° (HFOV), 18.2° (VFOV)
Distance to site boundary: 500m

Camera body: Nikon D600
Lens: 50mm prime
Camera height above ground level: 1.7m
Time and date of photo: 12:10, 18/10/2018
Weather conditions: High cloud, clear visibility





View 7: Photomontage view of the proposed facility at Year 1



**View 7
Year 1 View**

Notes
Print at A1
View flat at a comfortable arm's length
The above panoramic image has been digitally merged together from multiple photographs

Grid reference: E534628, N341961
Elevation: 5m AOD
Direction of centre of view: 278°
Field of view: 53.5° (HFOV), 18.2° (VFOV)
Distance to site boundary: 500m

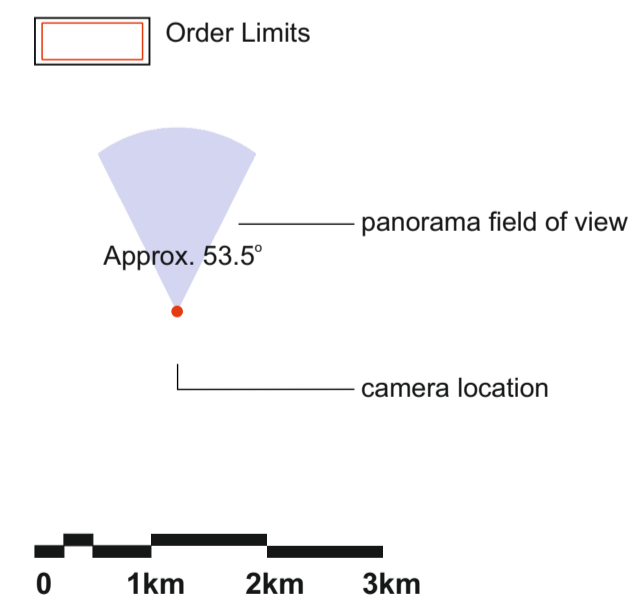
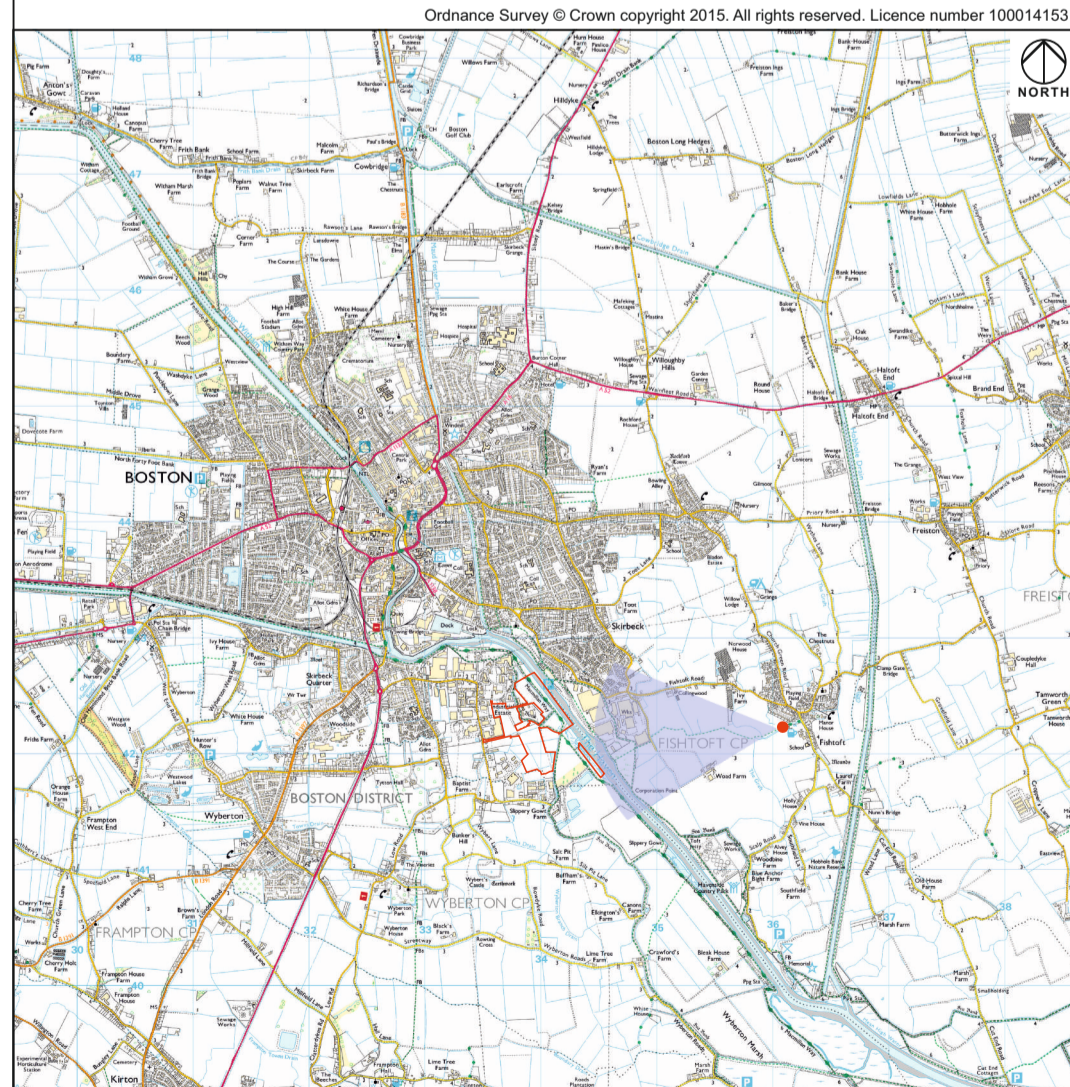
Camera body: Nikon D600
Lens: 50mm prime
Camera height above ground level: 1.7m
Time and date of photo: 12:10, 18/10/2018
Weather conditions: High cloud, clear visibility

Type 3 Visualisation / AVR 1 in accordance with 'Visual Representations of Development Proposals',
Technical Guidance Note 06/19 (17 September 2019), Landscape Institute
The image is presented at 100% of the reference image.





View 7: Photomontage view of the proposed facility at Year 15 illustrating the potential effect of long term established woodland planting (green blocks)



View 7
Year 15 View

Notes
Print at A1
View flat at a comfortable arm's length
The above panoramic image has been digitally merged together from multiple photographs

Grid reference: E534628, N341961
Elevation: 6m AOD
Direction of centre of view: 278°
Field of view: 53.5° (HFOV), 18.2° (VFOV)
Distance to site boundary: 500m

Camera body: Nikon D600
Lens: 50mm prime
Camera height above ground level: 1.7m
Time and date of photo: 12:10, 18/10/2018
Weather conditions: High cloud, clear visibility

Type 3 Visualisation / AVR 1 in accordance with 'Visual Representations of Development Proposals', Technical Guidance Note 06/19 (17 September 2019), Landscape Institute
The image is presented at 100% of the reference image.
Proposed woodland planting is shown at 15m height and is indicative only

